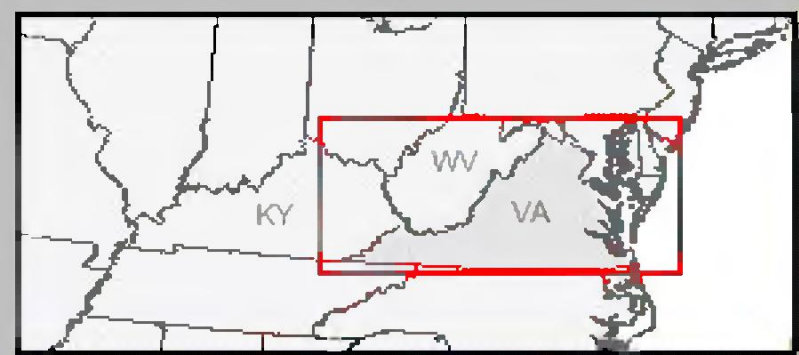
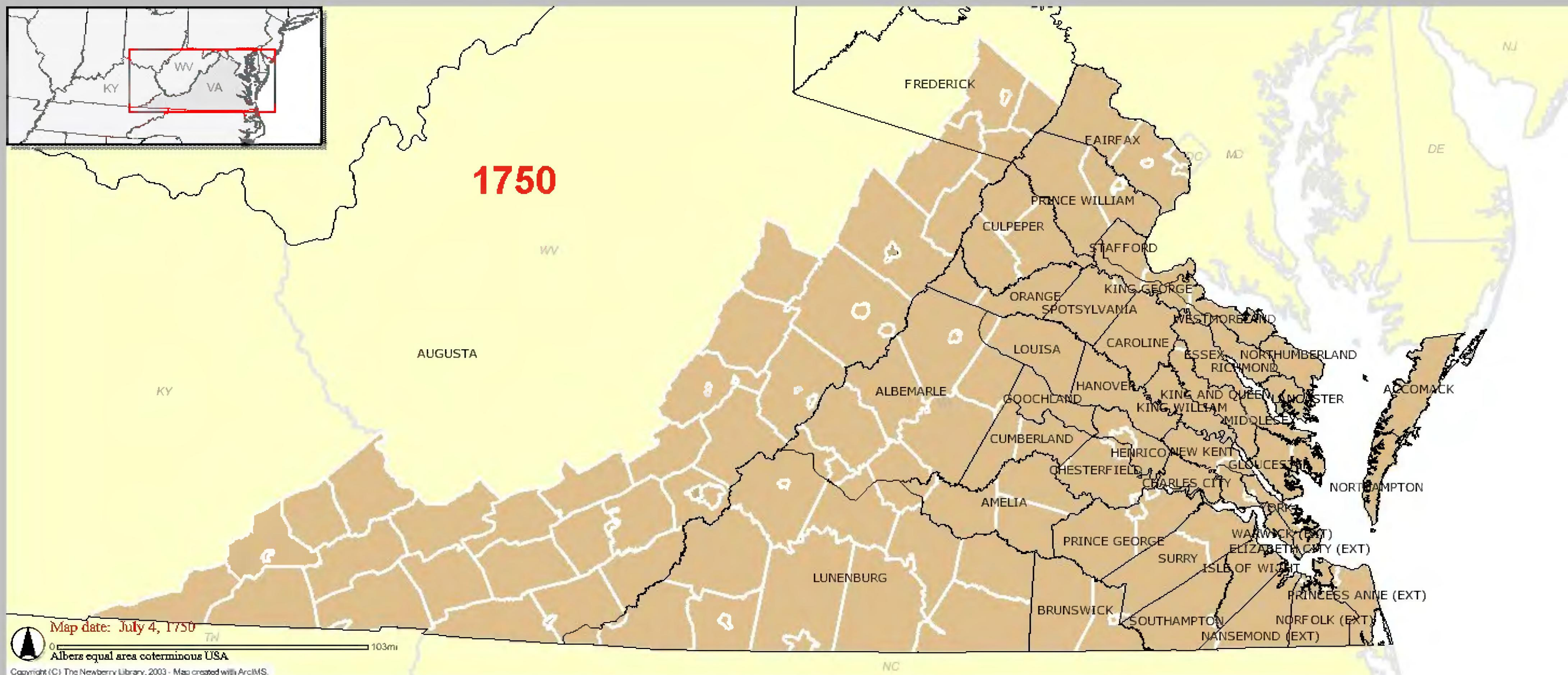


Virginia Historical Counties

Select a date to view historical county boundaries (and press REFRESH). Valid dates are 12/31/1634 - 12/31/2000.



1750



Map date: July 4, 1750

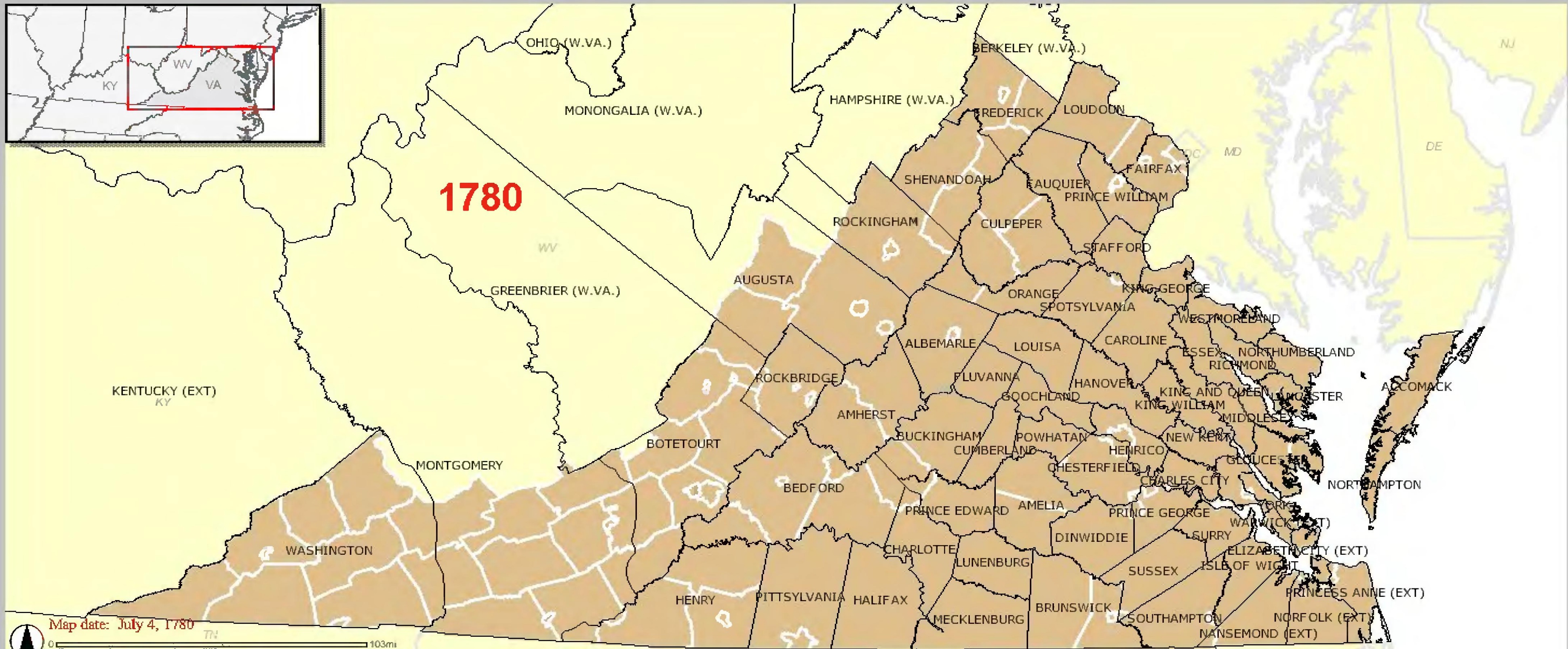
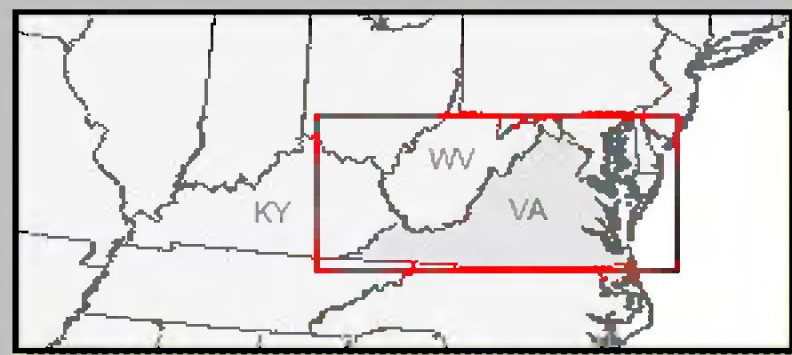
Albers equal area coterminous USA

103mi

Copyright (C) The Newberry Library, 2003 - Map created with ArcIMS.

Virginia Historical Counties

Select a date to view historical county boundaries (and press REFRESH). Valid dates are 12/31/1634 - 12/31/2000.

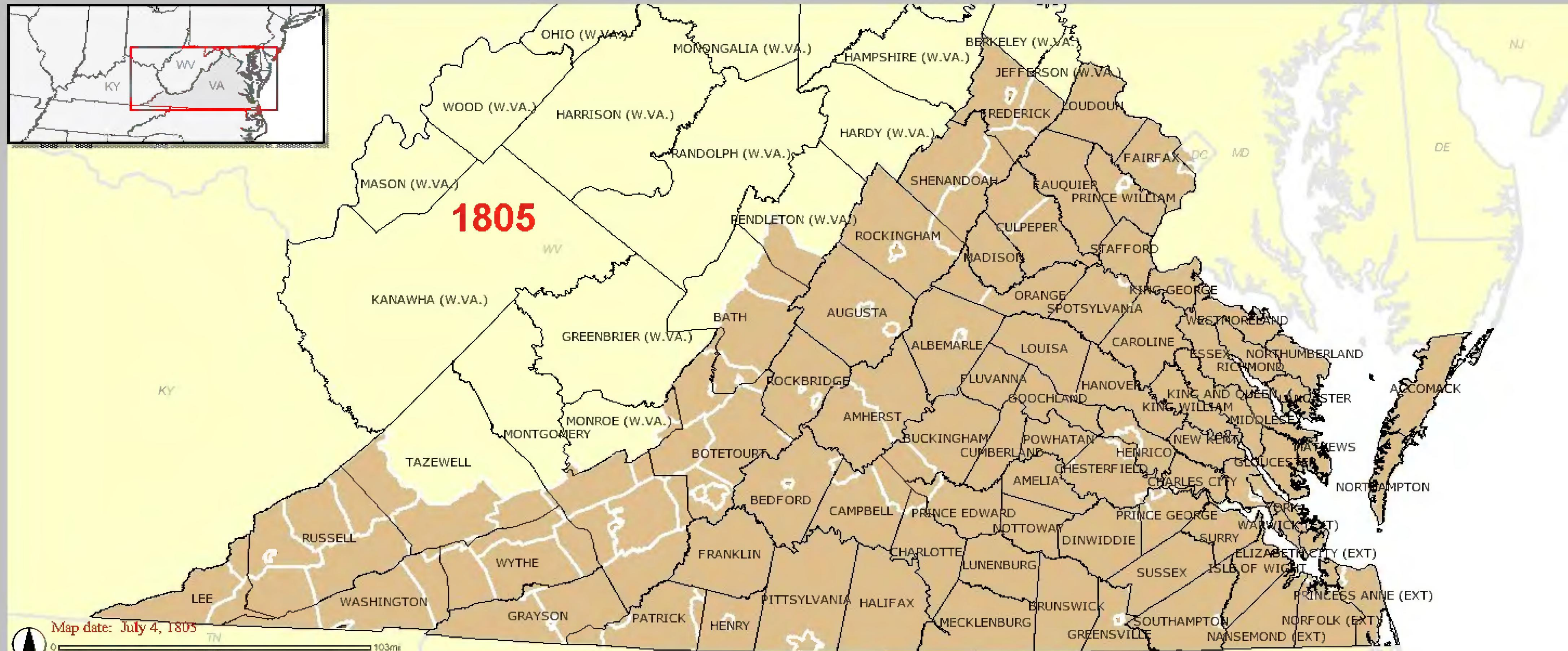
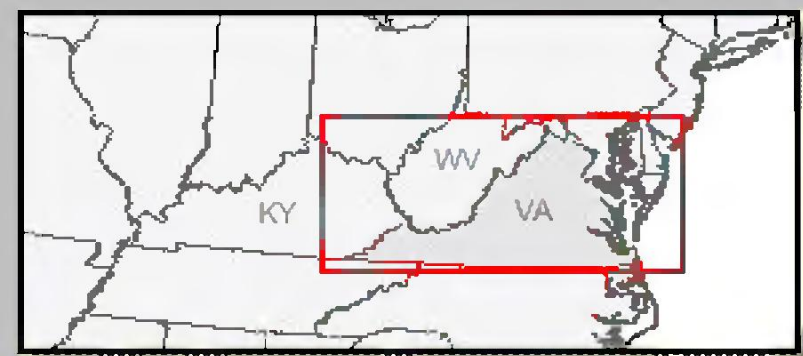


1780

Map date: July 4, 1780
0 103mi
Albers equal area coterminous USA

Virginia Historical Counties

Select a date to view historical county boundaries (and press REFRESH). Valid dates are 12/31/1634 - 12/31/2000.



Map date: July 4, 1805
Albers equal area coterminous USA
0 103mi